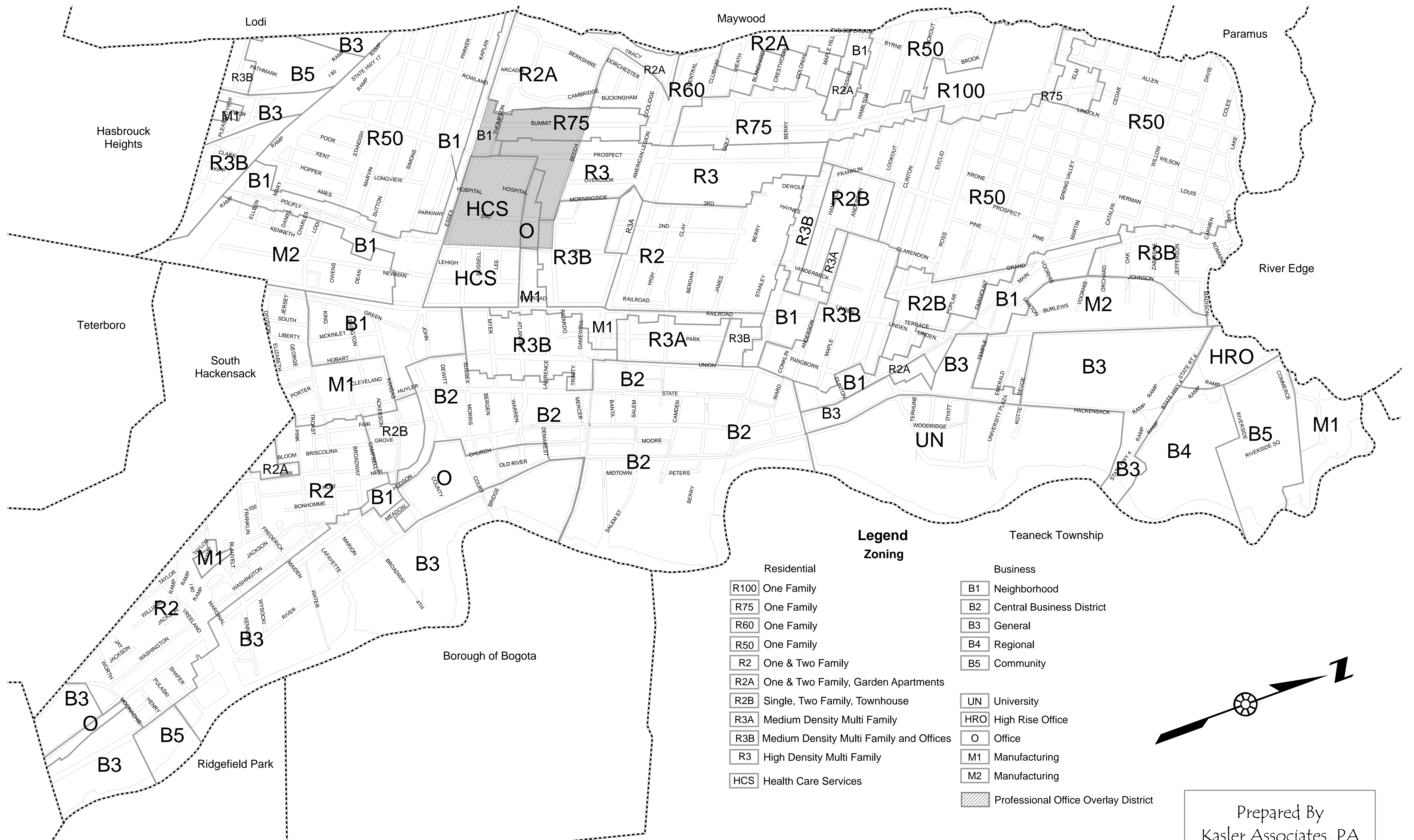
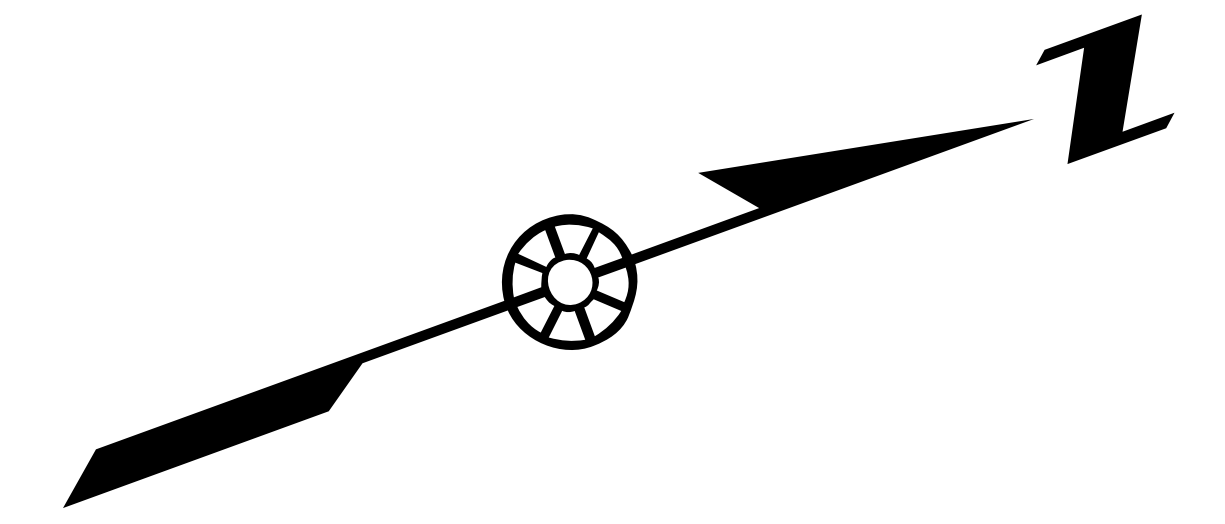
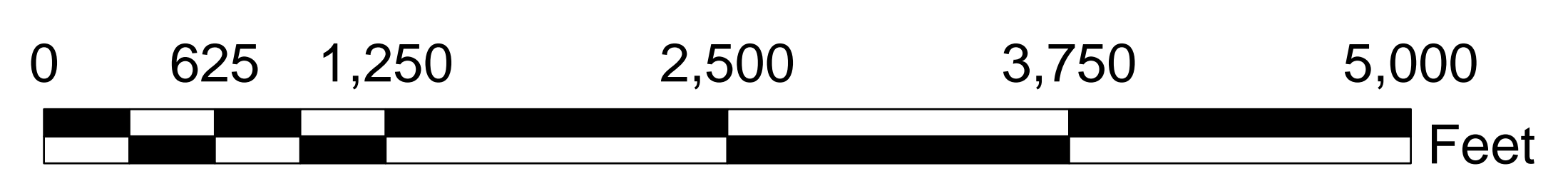


City of Hackensack 2006 Zoning Map



Legend Zoning

Residential		Business	
R100	One Family	B1	Neighborhood
R75	One Family	B2	Central Business District
R60	One Family	B3	General
R50	One Family	B4	Regional
R2	One & Two Family	B5	Community
R2A	One & Two Family, Garden Apartments	UN	University
R2B	Single, Two Family, Townhouse	HRO	High Rise Office
R3A	Medium Density Multi Family	O	Office
R3B	Medium Density Multi Family and Offices	M1	Manufacturing
R3	High Density Multi Family	M2	Manufacturing
HCS	Health Care Services		Professional Office Overlay District



Prepared By
Kasler Associates, PA
Planning and Community
Development Consultants
www.KaslerAssociates.com
Last Revised: August 7, 2006